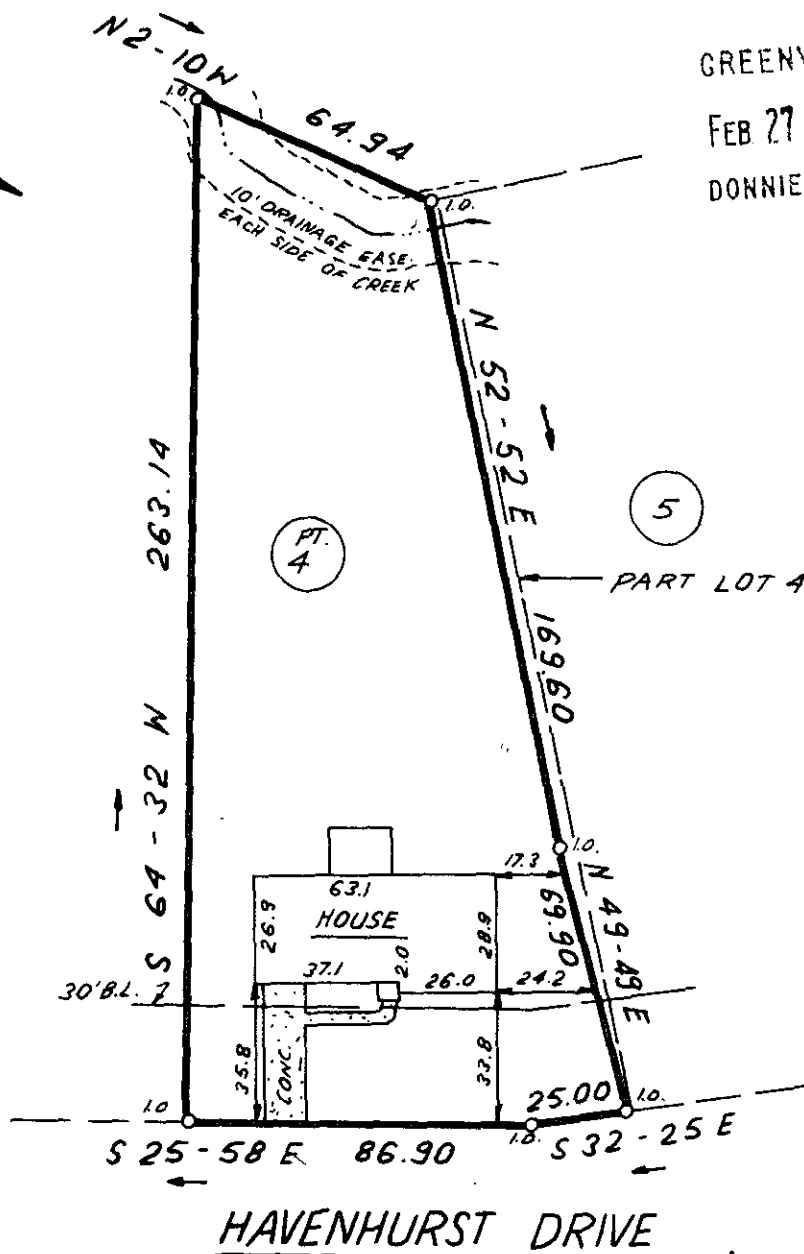


FILED  
GREENVILLE CO. S.C.


FEB 27 9 33 AM '84

DONNIE S. TANKERSLEY  
R.M.C.



FEB 27 1984  
26233

✓ 10H-99




THIS IS TO CERTIFY THAT THE PROPERTY SHOWN ON THIS PLAT WAS SURVEYED UNDER MY DIRECT SUPERVISION. PROPERTY LINES AND IMPROVEMENTS SHOWN ARE LOCATED CORRECTLY AND THAT NO VISIBLE ENCROACHMENTS EXIST UNLESS OTHERWISE SHOWN. THIS PROPERTY IS NOT LOCATED IN A DESIGNATED FLOOD HAZARD AREA.

**STATE OF SOUTH CAROLINA  
GREENVILLE COUNTY**

**FREELAND & ASSOCIATES**  
Engineers • Land Surveyors  
318 WEST STONE AVENUE.  
GREENVILLE, S.C.  
(803) 271-4924

HOMESTEAD ACRES  
LOT PT 4 ; SEC 2  
PROPERTY OF  
PHILLIP RIDING &  
BERYL J. RIDING

PLAT BOOK	6H-77
DEED BOOK	
TAX MAP	
PARTY CHIEF	J.E.C.
DRAWN	B.R.
DATE	2-24-84
DWG. NO.	10,592



300 8 11801